





Data Sources:
DWR Groundwater Information Center Interactive Map Application: <https://gis.water.ca.gov/app/gicima/>
County of Monterey GIS Mapping & Data: <http://www.co.monterey.ca.us/government/departments-1-z/information-technology/gis-mapping-data>

Exhibit A: MCWD GSA Map Monterey Subbasin

-  Proposed MCWD GSA Area - Monterey Subbasin (Marina)
-  Marina Coast Water District jurisdictional service area
-  Bulletin 118 Groundwater Basin boundary



0 0.5 Miles

1 inch = 0.5 miles



Map Date: February 2017